

450

B

## Hurstville to Strathfield

servicing Beverly Hills, Roselands,  
Lakemba & Belfield



## How to use this timetable

This timetable provides a snap shot of service information in 24-hour time (e.g. 5am = 05:00, 5pm = 17:00). Information contained in this timetable is subject to change without notice. Please note that timetables do not include minor stops, additional trips for special events, short term changes, holiday timetable changes, real-time information or any disruption alerts.

For the most up-to-date times, use the Trip Planner or Departures on [transportnsw.info](http://transportnsw.info)

## Real-time trip planning

You can plan your trip with real-time information using the Trip Planner or Departures on [transportnsw.info](http://transportnsw.info) or by downloading travel apps on your smartphone or tablet.

The Trip Planner, Departures and travel apps offer various features:

- favourite your regular trips
- see where your service is on the route
- get estimated pick up and arrival times
- receive service updates
- find nearby stations, stops, wharves and routes
- check accessibility information.


Find the latest apps at [transportnsw.info/apps](http://transportnsw.info/apps)

## Bus Stop QR Codes

Bus stop QR codes are being applied across the Sydney bus network, making it easier to find real time departure information.

Scanning the QR code allows you to find out when your bus will arrive in real time and alert you of any disruptions.

## Accessible services

All new buses are wheelchair-accessible with low-level floors and space for wheelchairs, prams or strollers. Look for the  symbol in this timetable. Some older buses may not have all the features you need. There will be more accessible services as older buses are replaced.

We try to make sure accessible buses run as intended. If an accessible bus is not available for a scheduled route, we apologise for the inconvenience.

## Who is providing my bus services?

The bus services shown in this timetable are run by Punchbowl Bus Company.

## Opal cards

Opal cards are reusable smartcards that you tap on and off at Opal readers to pay for travel throughout Sydney, the Blue Mountains, Central Coast, Hunter and Illawarra, along with Intercity Trains in the Southern Highlands and South Coast.

Fares are based on:

- the type of Opal card you use
- the distance you travel from tap on to tap off
- the mode of transport you choose
- any Opal benefits such as discounts and capped fares that apply

Find out about Opal fares and benefits at [transportnsw.info/opal](http://transportnsw.info/opal)

## Which Opal card is right for you?

**Adult** – For 16+ years with no concession travel entitlement

**Child/Youth** – For 4-15 years, and eligible secondary students 16+ years

**Gold Senior/Pensioner** – For eligible seniors, pensioners, asylum seekers and veterans

**Concession** – For eligible tertiary students, Centrelink customers, apprentices and trainees

## How to apply

Adult and Child/Youth Opal cards are available over the counter from Opal retailers across NSW. Find your nearest retailer at [transportnsw.info/opal-retailers](http://transportnsw.info/opal-retailers)

If you are eligible to travel with concession fares you can apply for a Gold Senior/Pensioner or Concession Opal card. Visit [transportnsw.info/opal](http://transportnsw.info/opal) for more information.

## Contactless payments

If you don't have an Opal card, you can tap on and tap off with your contactless enabled American Express, Mastercard or Visa credit/debit card, or a linked device (like a phone or smart watch) to pay your fare on public transport.\*\*

If you use an overseas-issued card, your issuer may charge foreign transaction fees.

You will be charged an Adult Opal fare and receive all the same travel benefits and discounts of an Adult Opal card when you consistently tap on and tap off with the same card or same device.

\*\* Contactless cards and devices cannot be used in place of Opal cards to access Transport Park&Ride car parks, or to pay On Demand Public Transport fares.

**Valid from: 25/10/2020**

**NOTE:** Information is correct as of the above date. For the most up-to-date times, use the Trip Planner on [transportnsw.info](http://transportnsw.info)

## Explanation of definitions and symbols



Wheelchair Accessible.

## Timing points

- A** Westfield Hurstville, Forest Rd
- B** Westfield Hurstville, Cross St
- C** Hurstville Station, Stand B
- D** Beverly Hills, King Georges Rd
- E** Roselands Shopping Centre, Roseland Ave
- F** Haldon St & Railway Pde, **Lakemba**
- G** Punchbowl Rd, **Belfield**
- H** The Boulevarde
- I** **Strathfield Station**, Albert Rd, Stand F

Hurstville to Strathfield

<b>Monday to Friday</b>													
map ref	Route Number	450	450	450	450	450	450	450	450	450	450	450	450
<b>B</b>	Westfield Hurstville, Cross St	-	-	05:55	06:10	06:25	06:40	06:55	07:10	07:25	07:40	07:55	08:25
<b>C</b>	Hurstville Station, Stand B	-	-	05:57	06:12	06:27	06:42	06:57	07:12	07:27	07:42	07:57	08:27
<b>D</b>	Beverly Hills Girls High School, King Georges Rd	-	-	06:07	06:22	06:37	06:52	07:07	07:22	07:37	07:52	08:07	08:37
<b>E</b>	Roselands Shopping Centre, Roseland Ave	05:29	05:59	06:14	06:29	06:44	06:59	07:14	07:29	07:44	07:59	08:14	08:44
<b>F</b>	Haldon St after Railway Pde, Lakemba	05:37	06:07	06:24	06:39	06:54	07:09	07:24	07:39	07:54	08:09	08:24	08:54
<b>G</b>	Punchbowl Rd at Water St, Belfield	05:47	06:17	06:35	06:50	07:05	07:20	07:35	07:50	08:05	08:20	08:35	09:05
<b>H</b>	The Boulevarde opp Liverpool Rd	05:53	06:23	06:42	06:57	07:12	07:27	07:42	07:57	08:12	08:27	08:42	09:12
<b>I</b>	Strathfield Station, Albert Rd, Stand F	05:59	06:29	06:49	07:04	07:19	07:34	07:49	08:04	08:19	08:34	08:49	09:19

<b>Monday to Friday (continued...)</b>													
map ref	Route Number	450	450	450	450	450	450	450	450	450	450	450	450
<b>B</b>	Westfield Hurstville, Cross St	08:55	09:25	09:55	10:25	10:55	11:25	11:55	12:25	12:55	13:25	13:55	14:25
<b>C</b>	Hurstville Station, Stand B	08:57	09:27	09:57	10:27	10:57	11:27	11:57	12:27	12:57	13:27	13:57	14:27
<b>D</b>	Beverly Hills Girls High School, King Georges Rd	09:07	09:37	10:07	10:37	11:07	11:37	12:07	12:37	13:07	13:37	14:07	14:37
<b>E</b>	Roselands Shopping Centre, Roseland Ave	09:13	09:43	10:13	10:43	11:13	11:43	12:13	12:43	13:13	13:43	14:13	14:43
<b>F</b>	Haldon St after Railway Pde, Lakemba	09:22	09:52	10:22	10:52	11:22	11:52	12:22	12:52	13:22	13:52	14:22	14:52
<b>G</b>	Punchbowl Rd at Water St, Belfield	09:31	10:01	10:31	11:01	11:31	12:01	12:31	13:01	13:31	14:01	14:31	15:01
<b>H</b>	The Boulevarde opp Liverpool Rd	09:37	10:07	10:37	11:07	11:37	12:07	12:37	13:07	13:37	14:07	14:37	15:07
<b>I</b>	Strathfield Station, Albert Rd, Stand F	09:44	10:14	10:44	11:14	11:44	12:14	12:44	13:14	13:44	14:14	14:44	15:14

Hurstville to Strathfield

Monday to Friday (continued...)													
map ref	Route Number	450	450	450	450	450	450	450	450	450	450	450	
<b>B</b>	Westfield Hurstville, Cross St	14:55	15:10	15:25	15:40	15:55	16:10	16:25	16:40	16:55	17:10	17:25	17:40
<b>C</b>	Hurstville Station, Stand B	14:57	15:12	15:27	15:42	15:57	16:12	16:27	16:42	16:57	17:12	17:27	17:42
<b>D</b>	Beverly Hills Girls High School, King Georges Rd	15:07	15:22	15:37	15:52	16:07	16:22	16:37	16:52	17:07	17:22	17:37	17:52
<b>E</b>	Roselands Shopping Centre, Roseland Ave	15:14	15:29	15:44	15:59	16:14	16:29	16:44	16:59	17:14	17:29	17:44	17:59
<b>F</b>	Haldon St after Railway Pde, Lakemba	15:24	15:39	15:54	16:09	16:24	16:39	16:54	17:09	17:24	17:39	17:54	18:09
<b>G</b>	Punchbowl Rd at Water St, Belfield	15:35	15:50	16:05	16:20	16:35	16:50	17:05	17:20	17:35	17:50	18:05	18:20
<b>H</b>	The Boulevarde opp Liverpool Rd	15:42	15:57	16:12	16:27	16:42	16:57	17:12	17:27	17:42	17:57	18:12	18:27
<b>I</b>	Strathfield Station, Albert Rd, Stand F	15:49	16:04	16:19	16:34	16:49	17:04	17:19	17:34	17:49	18:04	18:19	18:34

Monday to Friday (continued...)											
map ref	Route Number	450	450	450	450	450	450	450	450	450	
<b>B</b>	Westfield Hurstville, Cross St	17:55	18:10	18:40	19:10	19:40	20:10	20:40	21:10	21:40	22:10
<b>C</b>	Hurstville Station, Stand B	17:57	18:12	18:42	19:12	19:42	20:12	20:42	21:12	21:42	22:12
<b>D</b>	Beverly Hills Girls High School, King Georges Rd	18:07	18:22	18:51	19:21	19:51	20:21	20:51	21:21	21:51	22:21
<b>E</b>	Roselands Shopping Centre, Roseland Ave	18:14	18:28	18:57	19:27	19:57	20:27	20:57	21:27	–	–
<b>F</b>	Haldon St after Railway Pde, Lakemba	18:24	18:37	19:05	19:35	20:05	20:35	21:05	21:35	22:02	22:32
<b>G</b>	Punchbowl Rd at Water St, Belfield	18:35	18:46	19:13	19:43	20:13	20:43	21:13	21:43	22:10	22:40
<b>H</b>	The Boulevarde opp Liverpool Rd	18:42	18:52	19:19	19:49	20:19	20:49	21:19	21:49	22:16	22:46
<b>I</b>	Strathfield Station, Albert Rd, Stand F	18:49	18:59	19:24	19:54	20:24	20:54	21:24	21:54	22:21	22:51


Hurstville to Strathfield













<b>Saturday</b>													
map ref	Route Number	450	450	450	450	450	450	450	450	450	450	450	450
<b>B</b>	Westfield Hurstville, Cross St	–	06:55	07:25	07:48	08:18	08:48	09:18	09:48	10:18	10:48	11:18	11:48
<b>C</b>	Hurstville Station, Stand B	–	06:57	07:27	07:50	08:20	08:50	09:20	09:50	10:20	10:50	11:20	11:50
<b>D</b>	Beverly Hills Girls High School, King Georges Rd	–	07:06	07:36	08:00	08:30	09:00	09:30	10:00	10:30	11:00	11:30	12:00
<b>E</b>	Roselands Shopping Centre, Roseland Ave	06:12	07:12	07:42	08:06	08:36	09:06	09:36	10:06	10:36	11:06	11:36	12:06
<b>F</b>	Haldon St after Railway Pde, Lakemba	06:20	07:20	07:50	08:15	08:45	09:15	09:45	10:15	10:45	11:15	11:45	12:15
<b>G</b>	Punchbowl Rd at Water St, Belfield	06:28	07:28	07:58	08:24	08:54	09:24	09:54	10:24	10:54	11:24	11:54	12:24
<b>H</b>	The Boulevarde opp Liverpol Rd	06:35	07:35	08:05	08:30	09:00	09:30	10:00	10:30	11:00	11:30	12:00	12:30
<b>I</b>	Strathfield Station, Albert Rd, Stand F	06:40	07:40	08:10	08:37	09:07	09:37	10:07	10:37	11:07	11:37	12:07	12:37

<b>Saturday (continued...)</b>													
map ref	Route Number	450	450	450	450	450	450	450	450	450	450	450	450
<b>B</b>	Westfield Hurstville, Cross St	12:18	12:48	13:18	13:48	14:18	14:48	15:18	15:48	16:18	16:48	17:18	17:48
<b>C</b>	Hurstville Station, Stand B	12:20	12:50	13:20	13:50	14:20	14:50	15:20	15:50	16:20	16:50	17:20	17:50
<b>D</b>	Beverly Hills Girls High School, King Georges Rd	12:30	13:00	13:30	14:00	14:30	15:00	15:30	16:00	16:30	17:00	17:30	18:00
<b>E</b>	Roselands Shopping Centre, Roseland Ave	12:36	13:06	13:36	14:06	14:36	15:06	15:36	16:06	16:36	17:06	17:36	18:06
<b>F</b>	Haldon St after Railway Pde, Lakemba	12:45	13:15	13:45	14:15	14:45	15:15	15:45	16:15	16:45	17:15	17:45	18:15
<b>G</b>	Punchbowl Rd at Water St, Belfield	12:54	13:24	13:54	14:24	14:54	15:24	15:54	16:24	16:54	17:24	17:54	18:24
<b>H</b>	The Boulevarde opp Liverpol Rd	13:00	13:30	14:00	14:30	15:00	15:30	16:00	16:30	17:00	17:30	18:00	18:30
<b>I</b>	Strathfield Station, Albert Rd, Stand F	13:07	13:37	14:07	14:37	15:07	15:37	16:07	16:37	17:07	17:37	18:07	18:37

<b>Saturday (continued...)</b>							
<small>map ref</small>	<b>Route Number</b>	<b>450</b>	<b>450</b>	<b>450</b>	<b>450</b>	<b>450</b>	<b>450</b>
<b>B</b>	<b>Westfield Hurstville, Cross St</b>	18:18	18:48	19:18	20:18	21:18	22:18
<b>C</b>	<b>Hurstville Station, Stand B</b>	18:20	18:50	19:20	20:20	21:20	22:20
<b>D</b>	<b>Beverly Hills Girls High School, King Georges Rd</b>	18:30	19:00	19:29	20:29	21:29	22:29
<b>E</b>	<b>Roselands Shopping Centre, Roseland Ave</b>	18:36	19:06	–	–	–	–
<b>F</b>	<b>Haldon St after Railway Pde, Lakemba</b>	18:45	19:15	19:40	20:40	21:40	22:40
<b>G</b>	<b>Punchbowl Rd at Water St, Belfield</b>	18:54	19:24	19:48	20:48	21:48	22:48
<b>H</b>	<b>The Boulevarde opp Liverpol Rd</b>	19:00	19:30	19:54	20:54	21:54	22:54
<b>I</b>	<b>Strathfield Station, Albert Rd, Stand F</b>	19:07	19:37	19:59	20:59	21:59	22:59

<b>Sunday &amp; Public Holidays</b>													
<small>map ref</small>	<b>Route Number</b>	<b>450</b>	<b>450</b>	<b>450</b>	<b>450</b>	<b>450</b>	<b>450</b>	<b>450</b>	<b>450</b>	<b>450</b>	<b>450</b>	<b>450</b>	<b>450</b>
<b>B</b>	<b>Westfield Hurstville, Cross St</b>	–	08:04	09:04	10:04	11:04	12:04	13:04	14:04	15:04	16:04	17:04	18:04
<b>C</b>	<b>Hurstville Station, Stand B</b>	–	08:06	09:06	10:06	11:06	12:06	13:06	14:06	15:06	16:06	17:06	18:06
<b>D</b>	<b>Beverly Hills Girls High School, King Georges Rd</b>	–	08:16	09:16	10:16	11:16	12:16	13:16	14:16	15:16	16:16	17:16	18:16
<b>E</b>	<b>Roselands Shopping Centre, Roseland Ave</b>	07:25	08:22	09:22	10:22	11:22	12:22	13:22	14:22	15:22	16:22	17:22	18:22
<b>F</b>	<b>Haldon St after Railway Pde, Lakemba</b>	07:33	08:30	09:30	10:30	11:30	12:30	13:30	14:30	15:30	16:30	17:30	18:30
<b>G</b>	<b>Punchbowl Rd at Water St, Belfield</b>	07:41	08:39	09:39	10:39	11:39	12:39	13:39	14:39	15:39	16:39	17:39	18:39
<b>H</b>	<b>The Boulevarde opp Liverpol Rd</b>	07:48	08:47	09:47	10:47	11:47	12:47	13:47	14:47	15:47	16:47	17:47	18:47
<b>I</b>	<b>Strathfield Station, Albert Rd, Stand F</b>	07:53	08:53	09:53	10:53	11:53	12:53	13:53	14:53	15:53	16:53	17:53	18:53

<b>Sunday &amp; Public Holidays (continued...)</b> 	
<small>map ref</small>	<b>Route Number</b> 450
<b>B</b>	Westfield Hurstville, Cross St 19:04
<b>C</b>	Hurstville Station, Stand B 19:06
<b>D</b>	Beverly Hills Girls High School, King Georges Rd 19:15
<b>E</b>	Roselands Shopping Centre, Roseland Ave –
<b>F</b>	Haldon St after Railway Pde, Lakemba 19:26
<b>G</b>	Punchbowl Rd at Water St, Belfield 19:34
<b>H</b>	The Boulevarde opp Liverpool Rd 19:40
<b>I</b>	Strathfield Station, Albert Rd, Stand F 19:45

<b>Monday to Friday</b>													
<small>map ref</small>	<b>Route Number</b>	450	450	450	450	450	450	450	450	450	450	450	450
<b>I</b>	Strathfield Station, Albert Rd, Stand F	–	–	06:04	06:34	06:59	07:14	07:29	07:44	07:59	08:14	08:29	08:44
<b>H</b>	The Boulevarde opp Hunter St	–	–	06:09	06:39	07:05	07:20	07:35	07:50	08:05	08:20	08:35	08:50
<b>G</b>	Punchbowl Rd at Burwood Rd, Belfield	–	–	06:14	06:44	07:12	07:27	07:42	07:57	08:12	08:27	08:42	08:57
<b>F</b>	Haldon St at Railway Pde, Lakemba	–	–	06:23	06:53	07:22	07:37	07:52	08:07	08:22	08:37	08:52	09:07
<b>E</b>	Roselands Shopping Centre, Roseland Ave	–	06:02	06:32	07:03	07:33	07:48	08:03	08:18	08:33	08:48	09:03	09:18
<b>D</b>	Beverly Hills Station, King Georges Rd	05:38	06:08	06:38	07:09	07:40	07:55	08:10	08:25	08:40	08:55	09:10	09:25
<b>A</b>	Westfield Hurstville, Forest Rd	05:48	06:19	06:49	07:21	07:53	08:08	08:23	08:38	08:53	09:08	09:23	09:38



Strathfield to Hurstville

Monday to Friday (continued...)													
map ref	Route Number	450	450	450	450	450	450	450	450	450	450	450	450
<b>I</b>	Strathfield Station, Albert Rd, Stand F	08:59	09:25	09:55	10:25	10:55	11:25	11:55	12:25	12:55	13:25	13:55	14:25
<b>H</b>	The Boulevarde opp Hunter St	09:05	09:31	10:01	10:31	11:01	11:31	12:01	12:31	13:01	13:31	14:01	14:31
<b>G</b>	Punchbowl Rd at Burwood Rd, Belfield	09:11	09:37	10:07	10:37	11:07	11:37	12:07	12:37	13:07	13:37	14:07	14:37
<b>F</b>	Haldon St at Railway Pde, Lakemba	09:20	09:46	10:16	10:46	11:16	11:46	12:16	12:46	13:16	13:46	14:16	14:46
<b>E</b>	Roselands Shopping Centre, Roseland Ave	09:30	09:56	10:26	10:56	11:26	11:56	12:26	12:56	13:26	13:56	14:26	14:57
<b>D</b>	Beverly Hills Station, King Georges Rd	09:36	10:02	10:32	11:02	11:32	12:02	12:32	13:02	13:32	14:02	14:32	15:04
<b>A</b>	Westfield Hurstville, Forest Rd	09:48	10:14	10:44	11:14	11:44	12:14	12:44	13:14	13:44	14:14	14:44	15:17













Monday to Friday (continued...)													
map ref	Route Number	450	450	450	450	450	450	450	450	450	450	450	450
<b>I</b>	Strathfield Station, Albert Rd, Stand F	14:55	15:25	15:44	15:59	16:14	16:29	16:44	16:59	17:14	17:29	17:44	17:59
<b>H</b>	The Boulevarde opp Hunter St	15:01	15:31	15:50	16:05	16:20	16:35	16:50	17:05	17:20	17:35	17:50	18:05
<b>G</b>	Punchbowl Rd at Burwood Rd, Belfield	15:08	15:38	15:57	16:12	16:27	16:42	16:57	17:12	17:27	17:42	17:57	18:12
<b>F</b>	Haldon St at Railway Pde, Lakemba	15:18	15:48	16:07	16:22	16:37	16:52	17:07	17:22	17:37	17:52	18:07	18:22
<b>E</b>	Roselands Shopping Centre, Roseland Ave	15:29	15:59	16:18	16:33	16:48	17:03	17:18	17:33	17:48	18:03	18:18	18:33
<b>D</b>	Beverly Hills Station, King Georges Rd	15:36	16:06	16:25	16:40	16:55	17:10	17:25	17:40	17:55	18:10	18:25	18:40
<b>A</b>	Westfield Hurstville, Forest Rd	15:49	16:19	16:38	16:53	17:08	17:23	17:38	17:53	18:08	18:23	18:38	18:53



<b>Monday to Friday (continued...)</b>													
<small>map ref</small>	<b>Route Number</b>	450	450	450	450	450	450	450	450	450	450	450	450
<b>I</b>	<b>Strathfield Station, Albert Rd, Stand F</b>	18:14	18:29	18:44	18:59	19:29	19:59	20:29	20:59	21:29	21:59	22:29	22:59
<b>H</b>	<b>The Boulevarde opp Hunter St</b>	18:20	18:35	18:50	19:04	19:34	20:04	20:34	21:04	21:34	22:04	22:34	23:04
<b>G</b>	<b>Punchbowl Rd at Burwood Rd, Belfield</b>	18:27	18:41	18:56	19:10	19:40	20:10	20:40	21:10	21:40	22:10	22:40	23:10
<b>F</b>	<b>Haldon St at Railway Pde, Lakemba</b>	18:37	18:50	19:05	19:18	19:48	20:18	20:48	21:18	21:48	22:18	22:48	23:18
<b>E</b>	<b>Roselands Shopping Centre, Roseland Ave</b>	18:48	18:59	19:14	19:27	19:57	20:27	20:57	21:27	–	–	–	–
<b>D</b>	<b>Beverly Hills Station, King Georges Rd</b>	18:55	19:05	–	19:33	20:03	20:33	21:03	21:33	21:59	22:29	22:59	23:29
<b>A</b>	<b>Westfield Hurstville, Forest Rd</b>	19:08	19:15	–	19:43	20:13	20:43	21:13	21:43	–	–	–	–

<b>Saturday</b>													
<small>map ref</small>	<b>Route Number</b>	450	450	450	450	450	450	450	450	450	450	450	450
<b>I</b>	<b>Strathfield Station, Albert Rd, Stand F</b>	–	06:45	–	07:45	08:15	08:45	09:15	09:45	10:15	10:45	11:15	11:45
<b>H</b>	<b>The Boulevarde opp Hunter St</b>	–	06:50	–	07:50	08:21	08:51	09:21	09:51	10:21	10:51	11:21	11:51
<b>G</b>	<b>Punchbowl Rd at Burwood Rd, Belfield</b>	–	06:56	–	07:56	08:27	08:57	09:27	09:57	10:27	10:57	11:27	11:57
<b>F</b>	<b>Haldon St at Railway Pde, Lakemba</b>	–	07:04	–	08:04	08:36	09:06	09:36	10:06	10:36	11:06	11:36	12:06
<b>E</b>	<b>Roselands Shopping Centre, Roseland Ave</b>	–	07:12	07:43	08:13	08:46	09:16	09:46	10:16	10:46	11:16	11:46	12:16
<b>D</b>	<b>Beverly Hills Station, King Georges Rd</b>	06:35	07:18	07:49	08:19	08:52	09:22	09:52	10:22	10:52	11:22	11:52	12:22
<b>A</b>	<b>Westfield Hurstville, Forest Rd</b>	06:45	07:28	08:01	08:31	09:04	09:34	10:04	10:34	11:04	11:34	12:04	12:34

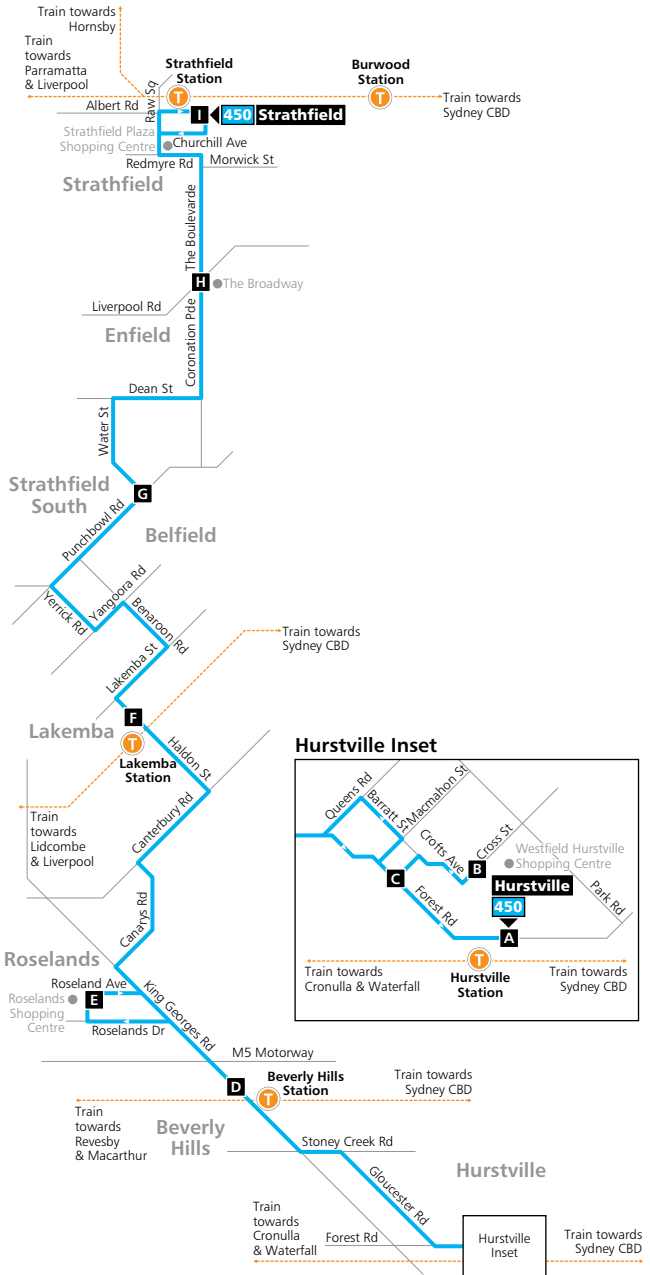
<b>Saturday (continued...)</b>													
map ref	Route Number	450	450	450	450	450	450	450	450	450	450	450	450
<b>I</b>	<b>Strathfield Station</b> , Albert Rd, Stand F	12:15	12:45	13:15	13:45	14:15	14:45	15:15	15:45	16:15	16:45	17:15	17:42
<b>H</b>	The Boulevarde opp Hunter St	12:21	12:51	13:21	13:51	14:21	14:51	15:21	15:51	16:21	16:51	17:21	17:48
<b>G</b>	Punchbowl Rd at Burwood Rd, <b>Belfield</b>	12:27	12:57	13:27	13:57	14:27	14:57	15:27	15:57	16:27	16:57	17:27	17:54
<b>F</b>	Haldon St at Railway Pde, <b>Lakemba</b>	12:36	13:06	13:36	14:06	14:36	15:06	15:36	16:06	16:36	17:06	17:36	18:03
<b>E</b>	<b>Roselands Shopping Centre</b> , Roseland Ave	12:46	13:16	13:46	14:16	14:46	15:16	15:46	16:16	16:46	17:16	17:46	18:13
<b>D</b>	<b>Beverly Hills Station</b> , King Georges Rd	12:52	13:22	13:52	14:22	14:52	15:22	15:52	16:22	16:52	17:22	17:52	18:19
<b>A</b>	<b>Westfield Hurstville</b> , Forest Rd	13:04	13:34	14:04	14:34	15:04	15:34	16:04	16:34	17:04	17:34	18:04	18:31

<b>Saturday (continued...)</b>									
map ref	Route Number	450	450	450	450	450	450	450	
<b>I</b>	<b>Strathfield Station</b> , Albert Rd, Stand F	18:12	18:42	19:12	19:42	20:12	21:04	22:04	23:04
<b>H</b>	The Boulevarde opp Hunter St	18:17	18:47	19:17	19:47	20:17	21:09	22:09	23:09
<b>G</b>	Punchbowl Rd at Burwood Rd, <b>Belfield</b>	18:23	18:53	19:23	19:53	20:23	21:15	22:15	23:15
<b>F</b>	Haldon St at Railway Pde, <b>Lakemba</b>	18:31	19:01	19:31	20:01	20:31	21:23	22:23	23:23
<b>E</b>	<b>Roselands Shopping Centre</b> , Roseland Ave	18:40	–	–	–	–	–	–	–
<b>D</b>	<b>Beverly Hills Station</b> , King Georges Rd	18:46	19:12	19:42	20:12	20:42	21:34	22:34	23:34
<b>A</b>	<b>Westfield Hurstville</b> , Forest Rd	18:56	–	19:52	–	20:52	21:44	–	–

<b>Sunday &amp; Public Holidays</b>													
<small>map ref</small>	<b>Route Number</b>	<b>450</b>	<b>450</b>	<b>450</b>	<b>450</b>	<b>450</b>	<b>450</b>	<b>450</b>	<b>450</b>	<b>450</b>	<b>450</b>	<b>450</b>	<b>450</b>
<b>I</b>	<b>Strathfield Station</b> , Albert Rd, Stand F	–	08:03	09:03	10:03	11:03	12:03	13:03	14:03	15:03	16:03	17:03	18:03
<b>H</b>	The Boulevarde opp Hunter St	–	08:09	09:09	10:09	11:09	12:09	13:09	14:09	15:09	16:09	17:09	18:09
<b>G</b>	<b>Punchbowl Rd</b> at Burwood Rd, <b>Belfield</b>	–	08:15	09:15	10:15	11:15	12:15	13:15	14:15	15:15	16:15	17:15	18:15
<b>F</b>	Haldon St at Railway Pde, <b>Lakemba</b>	–	08:24	09:24	10:24	11:24	12:24	13:24	14:24	15:24	16:24	17:24	18:24
<b>E</b>	<b>Roselands Shopping Centre</b> , Roseland Ave	–	08:34	09:34	10:34	11:34	12:34	13:34	14:34	15:34	16:34	17:34	18:34
<b>D</b>	<b>Beverly Hills Station</b> , King Georges Rd	07:40	08:40	09:40	10:40	11:40	12:40	13:40	14:40	15:40	16:40	17:40	18:40
<b>A</b>	<b>Westfield Hurstville</b> , Forest Rd	07:52	08:52	09:52	10:52	11:52	12:52	13:52	14:52	15:52	16:52	17:52	18:50

<b>Sunday &amp; Public Holidays (continued...)</b>			
<small>map ref</small>	<b>Route Number</b>	<b>450</b>	<b>450</b>
<b>I</b>	<b>Strathfield Station</b> , Albert Rd, Stand F	19:03	20:03
<b>H</b>	The Boulevarde opp Hunter St	19:08	20:08
<b>G</b>	<b>Punchbowl Rd</b> at Burwood Rd, <b>Belfield</b>	19:14	20:14
<b>F</b>	Haldon St at Railway Pde, <b>Lakemba</b>	19:22	20:22
<b>E</b>	<b>Roselands Shopping Centre</b> , Roseland Ave	–	–
<b>D</b>	<b>Beverly Hills Station</b> , King Georges Rd	19:33	20:33
<b>A</b>	<b>Westfield Hurstville</b> , Forest Rd	–	–

# Route 450



- Bus route
- Bus route number
- Timing point
- Train line/station

Diagrammatic Map  
Not to Scale